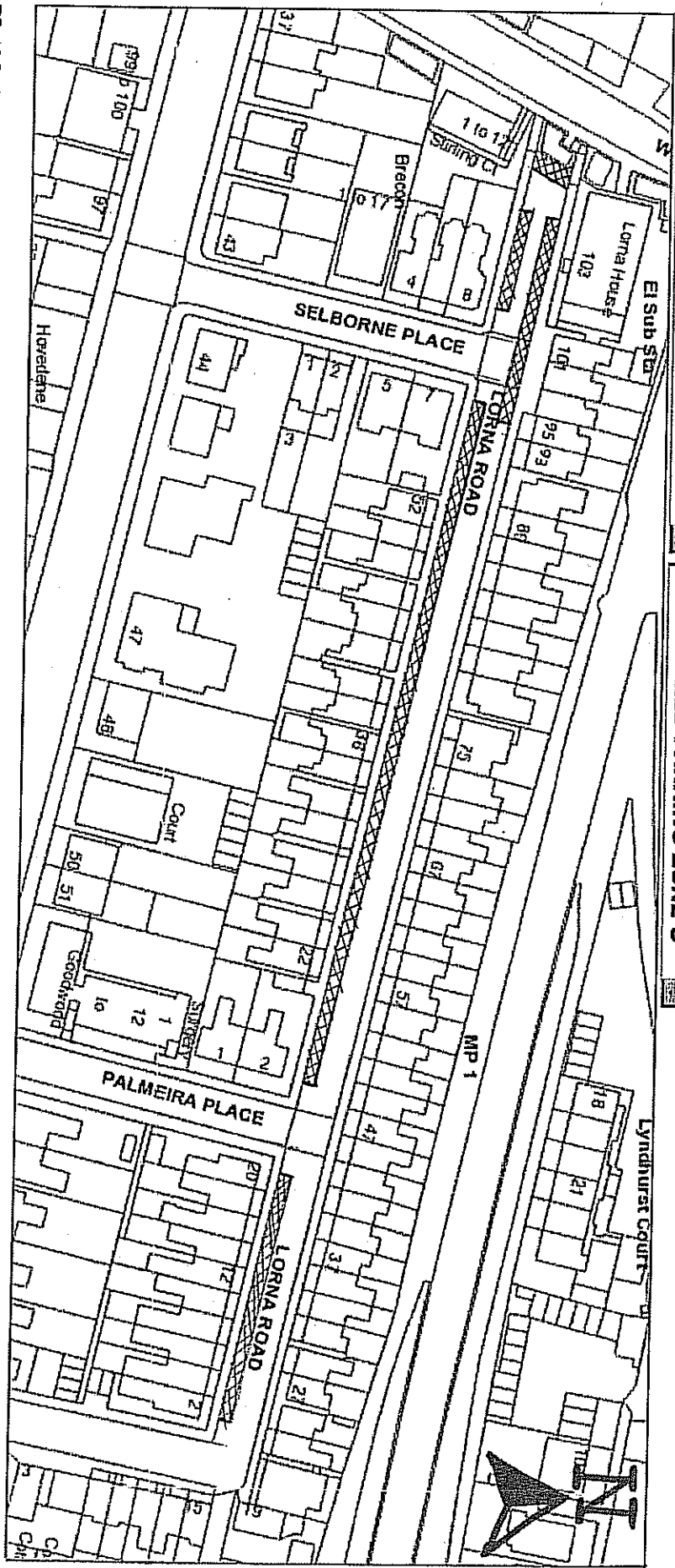


WARD: **GOLDSMID**

CONTROLLED PARKING ZONE 0



PLAN SHOWING PROPOSED CHANGES TO PARKING RESTRICTION:

LORNA ROAD, HOVE

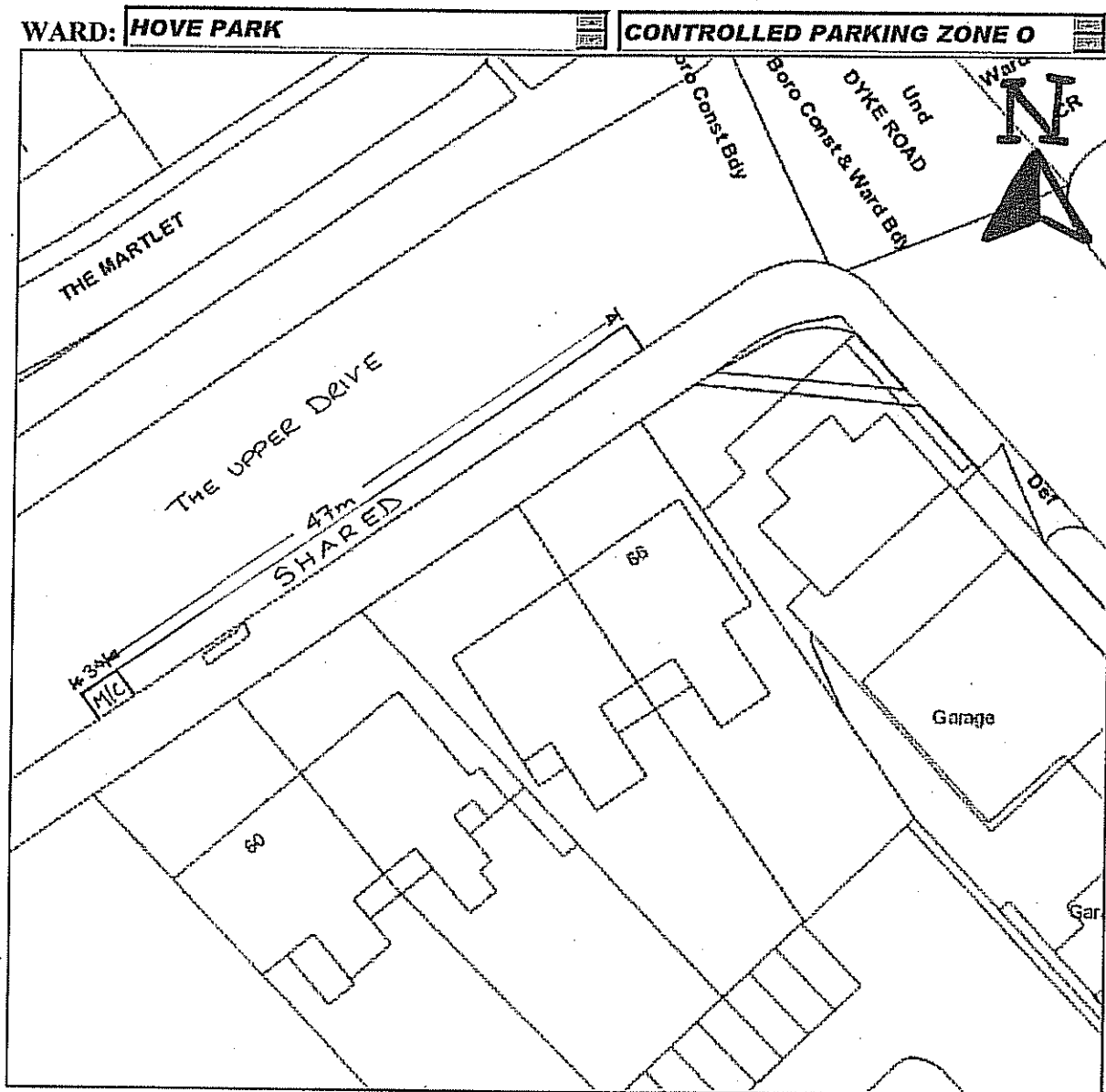
REASON:

To restrict visitors parking to 2 hours

KEY:  Change the Shared parking bay from 4 hours no return within 4 hour to 2 hours no return within 4 hours

SCALE: **1:1250**

Please see formal notice, to see what other roads have restrictions proposed, where to view the plans and traffic order and how to object or support this proposal



PLAN SHOWING PROPOSED CHANGES TO PARKING RESTRICTION:

60 THE UPPER DRIVE, HOVE

KEY:

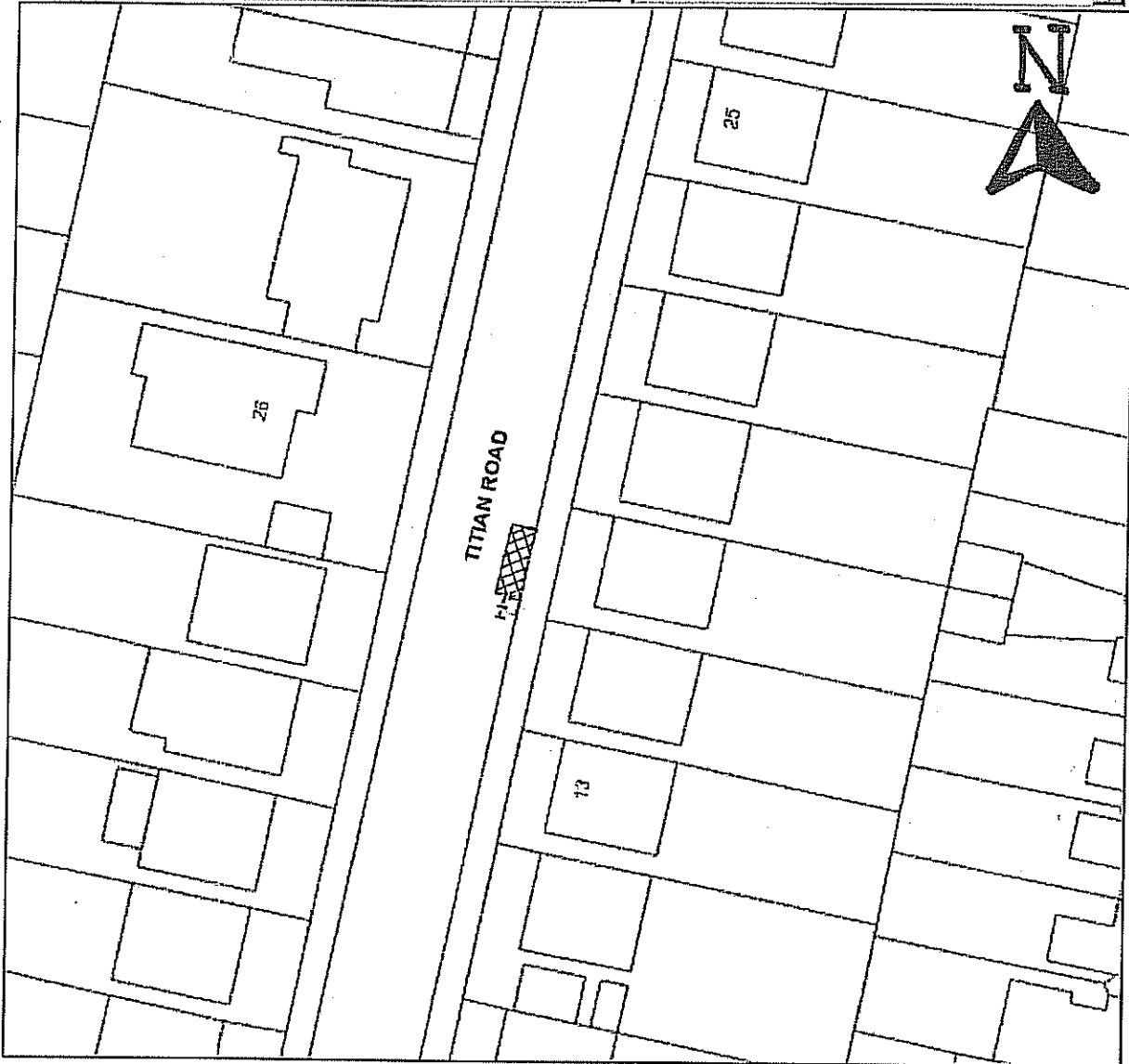
MIC Proposed motorcycle parking bay **SHARED** Existing shared parking place

REASON: **To provide motorcycle parking for residents and visitors** SCALE: **1:500**

please see formal notice, to see what other roads have restrictions proposed, where to view the plans and traffic order and how to object or support this proposal



WARD: **WISH** CONTROLLED PARKING ZONE W



PLAN SHOWING PROPOSED CHANGES TO PARKING RESTRICTION:

17 TITIAN ROAD, HOVE

KEY:

 **Proposed removal of disabled parking bay**

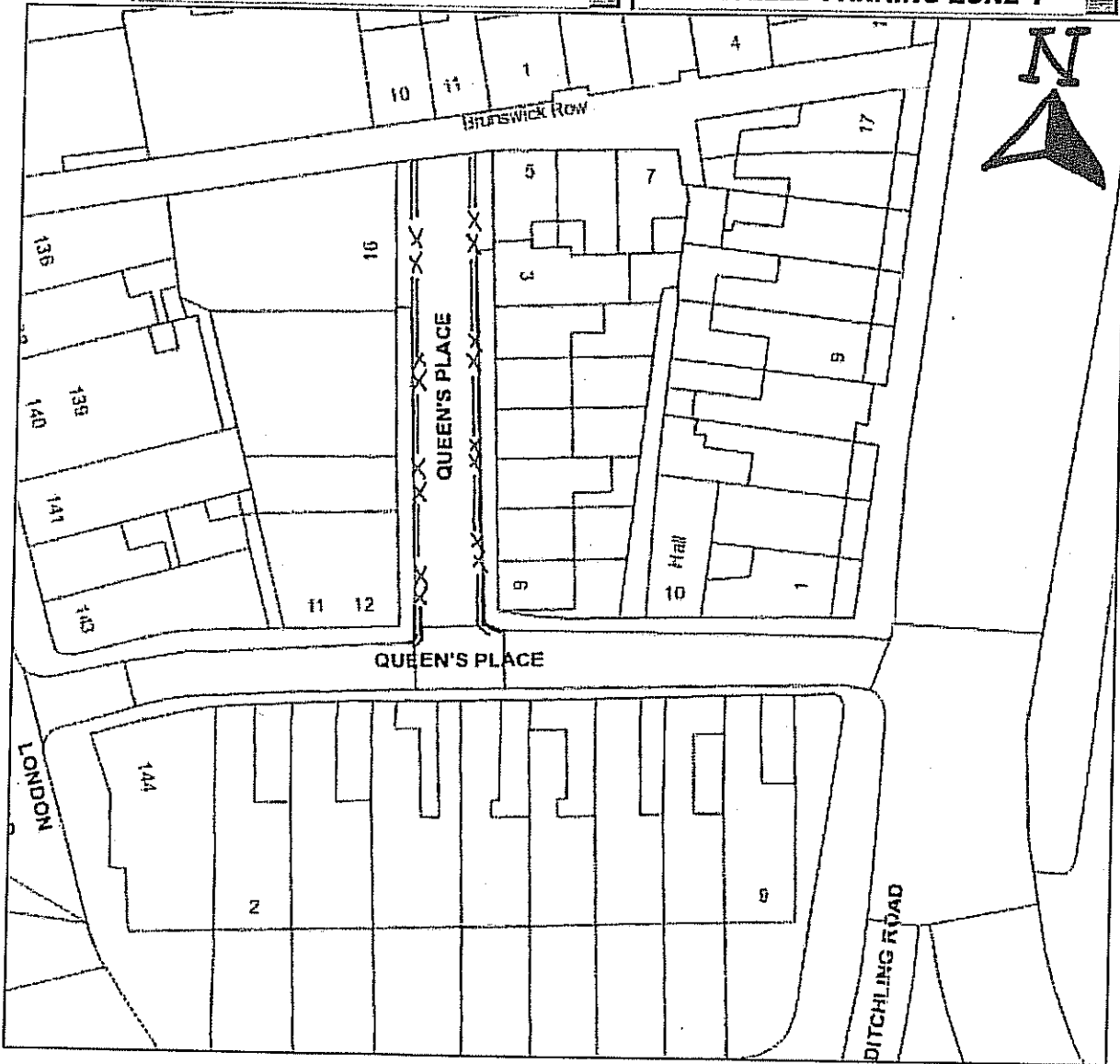
Removing the disabled parking bay as no longer required by residents in the vicinity.

REASON: SCALE: **1:500**

please see formal notice, to see what other roads have restrictions proposed, where to view the plans and traffic order and how to object or support this proposal



WARD: **ST PETER'S & NORTH LAINE** CONTROLLED PARKING ZONE Y



PLAN SHOWING PROPOSED CHANGES TO PARKING RESTRICTION:

QUEEN'S PLACE, BRIGHTON

KEY:

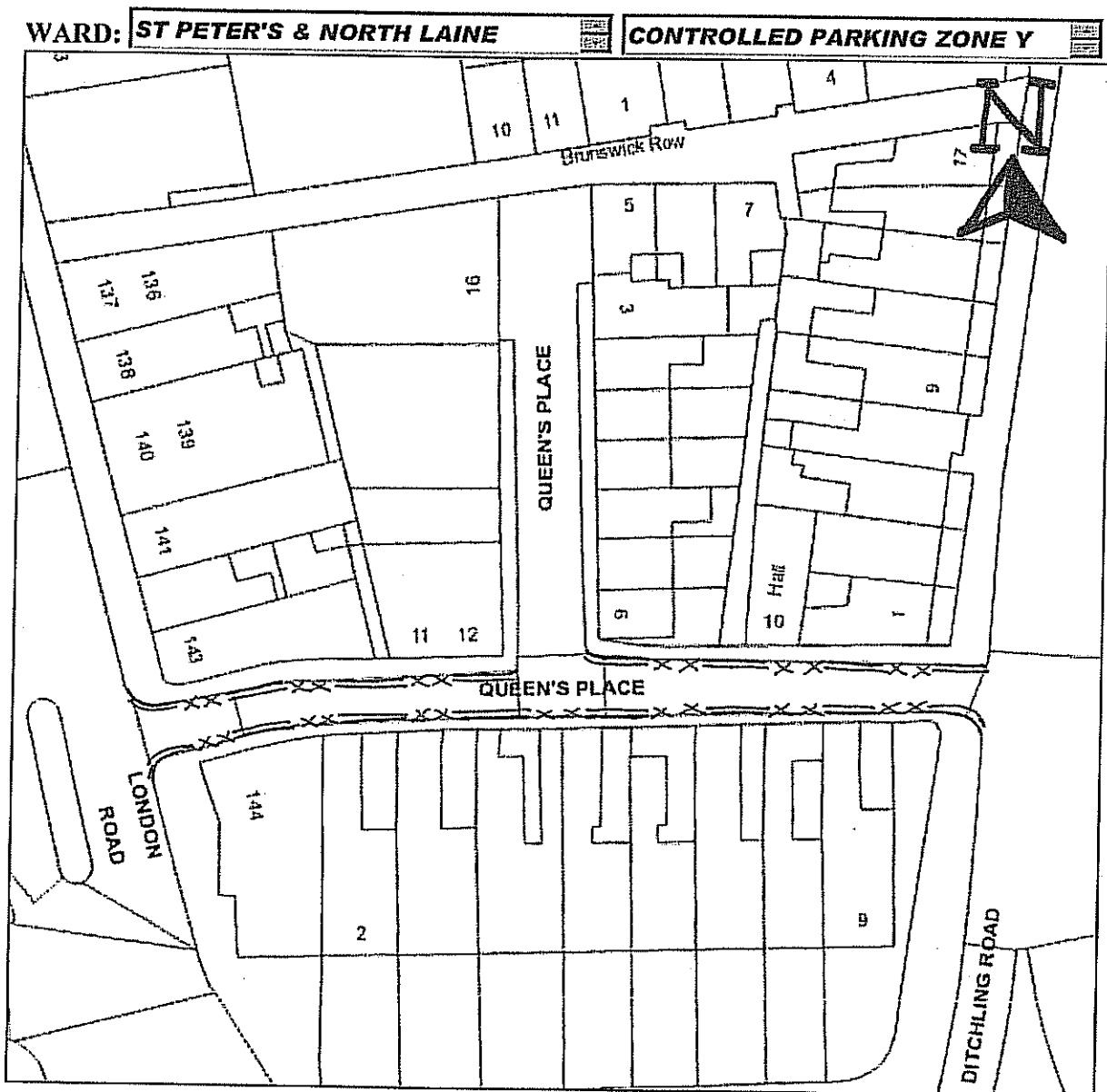
==xx== Proposed No Loading/Unloading 7am - 10am & 4pm - 7pm and Single yellow lines times changing from 9am - 6pm to 7am - 7pm

REASON: **To Prevent Obstruction to all road users.** SCALE: **1:500**

please see formal notice, to see what other roads have restrictions proposed, where to view the plans and traffic order and how to object or support this proposal



© Crown Copyright. All rights reserved. Licence: 100020999, Brighton & Hove City Council. 2012. © Cities Revealed.



PLAN SHOWING PROPOSED CHANGES TO PARKING RESTRICTION:

QUEEN'S PLACE, BRIGHTON

KEY:

==xx== Proposed No Loading/Unloading 7am - 10am & 4pm - 7pm

REASON:

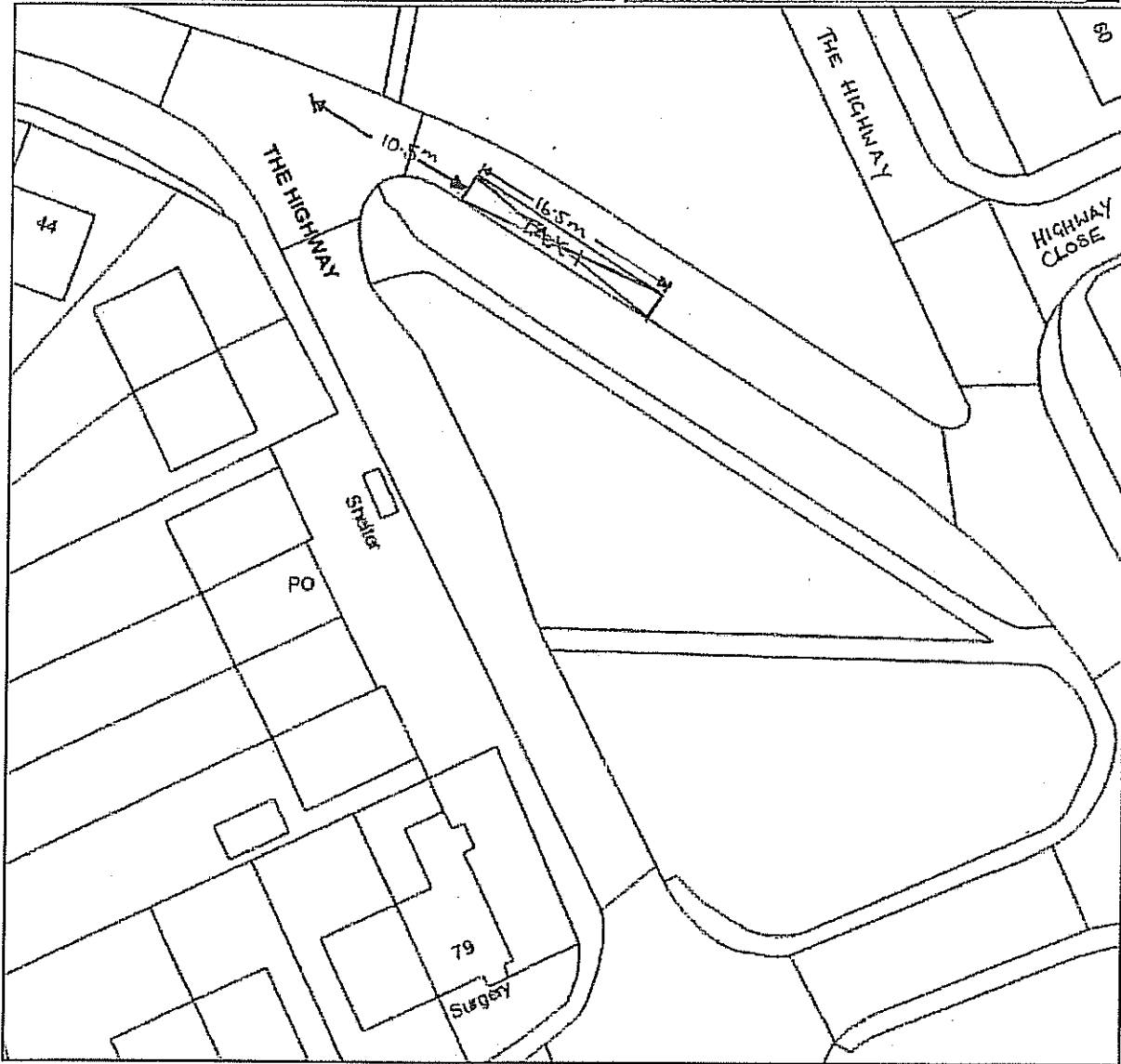
To Prevent Obstruction to all road users.

SCALE: **1:500**

please see formal notice, to see what other roads have restrictions proposed, where to view the plans and traffic order and how to object or support this proposal



WARD: **MOULSECOOMB & BEVENDEAN**





PLAN SHOWING PROPOSED CHANGES TO PARKING RESTRICTION:

THE HIGHWAY, BRIGHTON

KEY:

 **Proposed removal of taxi rank**

 **Removing the taxi rank as not in use.**

REASON:  SCALE: **1:500** 

please see formal notice, to see what other roads have restrictions proposed, where to view the plans and traffic order and how to object or support this proposal



© Crown Copyright. All rights reserved. Licence: 100020999, Brighton & Hove City Council. 2012. © Cities Revealed.